



CNSP24



1924 • 2024



PETROBRAS RALLY CORDILLERA

HOJA DE RUTA 2024

SPONSOR OFICIAL

LUBRAX

PRESENTAN



Munich
ORIGINAL

AUSPICIAN



EXPERT
REPUESTOS

APOYA



@petrobrasrallypy

www.rally.com.py



SPONSOR OFICIAL



PRESENTAN



AUSPICIAN



APOYA



PE 2 / PE 4
ESCUELA ACOSTA ÑU - QUINTANA CUE
6,13km
09:51hs. 11:57hs.

DOMINGO 28 DE JULIO

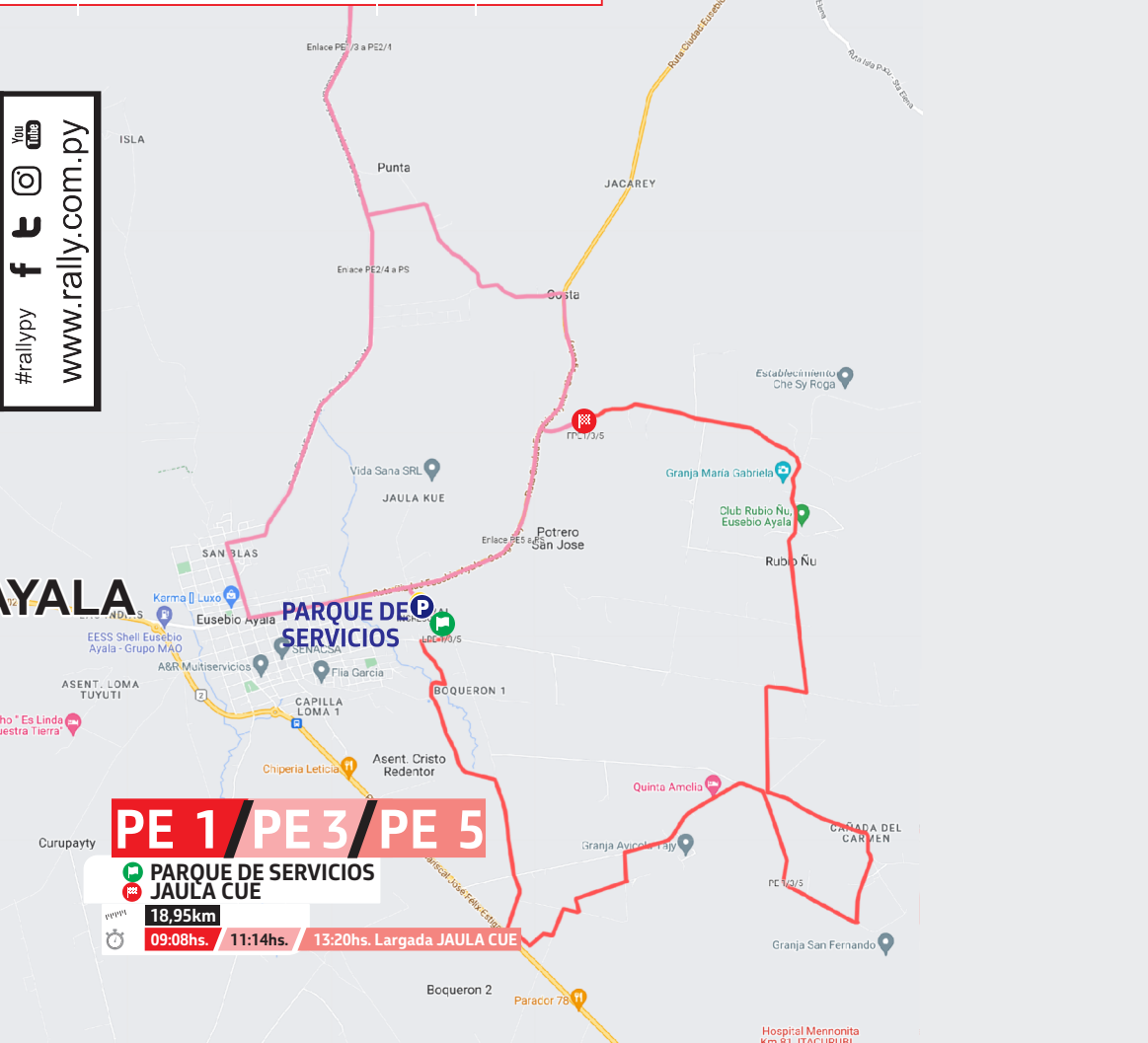
PRUEBA ESPECIAL	LARGADA	LLEGADA	KM	HORARIO SALIDA
PE 1	PARQUE DE SERVICIOS - JAULA CUE	JAULA CUE	18,95	09:08
PE 2	ESCUELA ACOSTA ÑU - QUINTANA CUE	QUINTANA CUE	6,13	09:51
PE 3	PARQUE DE SERVICIOS - JAULA CUE	JAULA CUE	18,95	11:14
PE 4	ESCUELA ACOSTA ÑU - QUINTANA CUE	QUINTANA CUE	6,13	11:57
PE 5	JAULA CUE - PARQUE DE SERVICIOS	PARQUE DE SERVICIOS	18,95	13:20

ISLA PUCÚ

ESCANEA EL CÓDIGO PARA OPTENER EL MAPA DIGITAL

#rallypy
www.rally.com.py

EUSEBIO AYALA



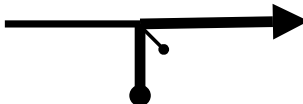

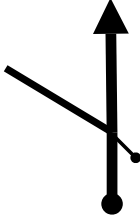

PE 1 / PE 3 / PE 5
PARQUE DE SERVICIOS - JAULA CUE
18,95km
09:08hs. 11:14hs. 13:20hs. Largada JAULA CUE

ITINERARIO DIA DOMINGO 28 DE JULIO 2024

CH PE	LUGAR	Distancia Pe	Distancia Enlace	Distancia Total	Tiempo Otorgado	Promedio	Paso 1° Auto
----------	--------------	-----------------	---------------------	--------------------	--------------------	----------	-----------------

Largada Seccion 1							
	0 Parque de Servicios (OUT)						09:00
ZONA CONTROL DE NEUMATICO							
ZR 1	Reabastecimiento en la Salida del Parque de Servicios Kilometros hasta el proximo reabastecimiento	(25,08)	(30,97)	(56,05)			
	1 PARQUE DE SERVICIOS		0,25	0,25		00:05	3,00 09:05
	PE 1 PARQUE DE SERVICIOS -JAULA CUE		18,95				09:08
	2 ESCUELA ACOSTA ÑU CERRO LA GLORIA		15,55	34,50		00:40	51,75 09:48
	PE 2 ESCUELA ACOSTA ÑU - QUINTANA CUE		6,13				09:51
	2a Parque de Servicios(IN)		15,17	21,30		00:25	51,12 10:16
	SERVICIO (A)		25,08	30,97	56,05	00:30	
	2b Parque de Servicios (OUT) Reagrupamiento (IN)						10:46
	2c Reagrupamiento (OUT)					00:20	11:06
Largada Seccion 2							
ZONA CONTROL DE NEUMATICO							
ZR 2	Reabastecimiento en la Salida del Parque de Servicios Kilometros hasta el proximo reabastecimiento	(25,08)	(30,97)	(56,05)			
	3 PARQUE DE SERVICIOS		0,25	0,25		00:05	3,00 11:11
	PE 3 PARQUE DE SERVICIOS -JAULA CUE		18,95				11:14
	4 ESCUELA ACOSTA ÑU CERRO LA GLORIA		15,55	34,50		00:40	51,75 11:54
	PE 4 ESCUELA ACOSTA ÑU - QUINTANA CUE		6,13				11:57
	4a Parque de Servicios(IN)		15,17	21,30		00:25	51,12 12:22
	SERVICIO (B)		25,08	30,97	56,05	00:30	
	4b Parque de Servicios (OUT) Reagrupamiento (IN)						12:52
	4c Reagrupamiento (OUT)					00:20	13:12
Largada Seccion 3							
ZONA CONTROL DE NEUMATICO							
ZR 3	Reabastecimiento en la Salida del Parque de Servicios Kilometros hasta el proximo reabastecimiento	(18,95)	(5,74)	(24,69)			
	5 Largada JAULA CUE		0,25	0,25		00:05	3,00 13:17
	PE 5 JAULA CUE		18,95				13:20
	5a Verificacion Parque Cerrado		5,49	24,44		00:30	48,88 13:50
	TOTAL DIA		69,11	67,68	136,79		

***NO PENALIZA ADELANTO

From TC		DISTANCE		DAY				
To TC		0.25 km		SECTION				
SPECIAL STAGE		RECORD		TIME ALLOWED				
				5 min				
DISTANCE		DIRECTION	INFORMATION	DISTANCE REGRESS				
TOTAL	PARTIAL							
0,00	0,00		 CH0 SALIDA DE PARQUE DE SERVICIOS <table border="1"> <tr><td>S-25° 22.851'</td></tr> <tr><td>W-56° 56.589'</td></tr> <tr><td>ALT: 130 m</td></tr> </table>	S-25° 22.851'	W-56° 56.589'	ALT: 130 m	0,25	
S-25° 22.851'								
W-56° 56.589'								
ALT: 130 m								
0,25	0,25		 CH1/3/5 <table border="1"> <tr><td>S-25° 22.944'</td></tr> <tr><td>W-56° 56.482'</td></tr> <tr><td>ALT: 130 m</td></tr> </table>	S-25° 22.944'	W-56° 56.482'	ALT: 130 m	0,00	
S-25° 22.944'								
W-56° 56.482'								
ALT: 130 m								

PROXIMA NOTA
PROCH NOTE
NEXT NOTE

0,00

LARGADA PE1/3/5



LLEGADA PE1/3/5



From TC	DISTANCE	DAY 1
To TC	34.50 km	SECTION 1
SPECIAL STAGE	RECORD	TIME ALLOWED
1 18.95 km	51, 5	min

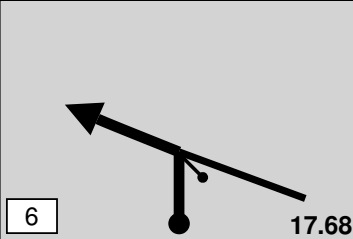
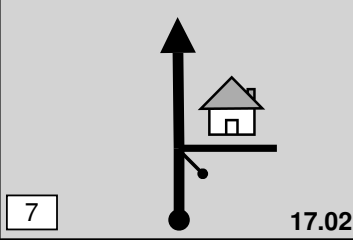
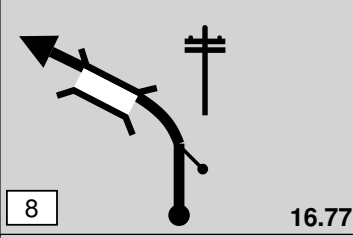
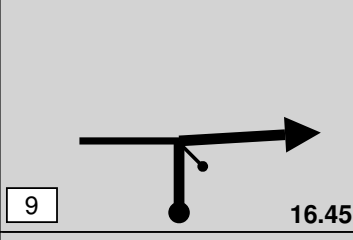

DISTANCE		DIRECTION	INFORMATION	DISTANCE REGRESS
TOTAL	PARTIAL			
0,00	0,00	 1 18.95	1/ /5 <div style="border: 1px solid black; padding: 2px;"> S-25° 22.951' W-56° 56.476' ALT: 130 m </div>	34,50
0,15	0,15	 2 18.80		34,35
0,46	0,31	 3 18.49		34,04
0,98	0,52	 4 17.97		33,52
1,12	0,14	 5 17.83		33,38

1

PROXIMA NOTA
PROCH NOTE
NEXT NOTE

0,15

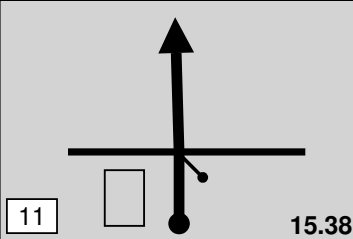
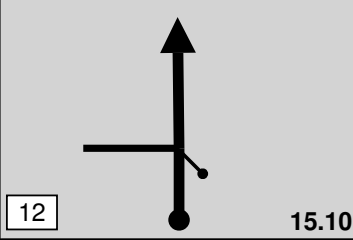
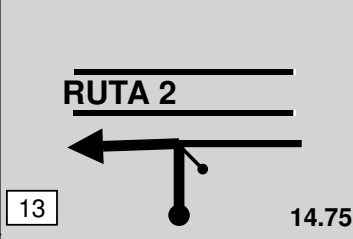
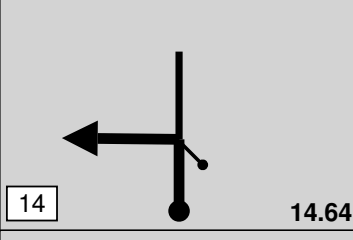
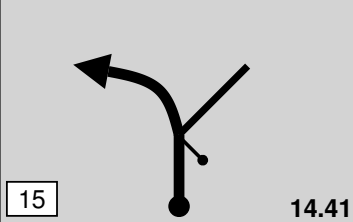
From TC	DISTANCE	DAY 1
To TC	34.50 km	SECTION 1
SPECIAL STAGE	RECORD	TIME ALLOWED
1	51, 5	min
18.95 km		

DISTANCE		DIRECTION	INFORMATION	DISTANCE REGRESS			
TOTAL	PARTIAL						
1,27	0,15			33,23			
1,93	0,66			32,57			
2,18	0,25			32,32			
2,50	0,32			32,00			
3,10	0,60		CHICANA TAMBOR <table border="1" data-bbox="795 1340 952 1420"> <tr> <td>S-25° 24.169'</td> </tr> <tr> <td>W-56° 56.040'</td> </tr> <tr> <td>ALT: 170 m</td> </tr> </table>	S-25° 24.169'	W-56° 56.040'	ALT: 170 m	31,40
S-25° 24.169'							
W-56° 56.040'							
ALT: 170 m							

1

PROXIMA NOTA
PROCH NOTE
NEXT NOTE

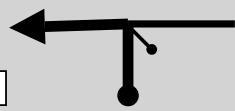
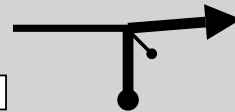


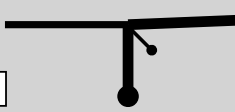
0,47

From TC		DISTANCE		DAY 1	
To TC		34.50 km		SECTION 1	
SPECIAL STAGE		RECORD		TIME ALLOWED	
1		51, 5		min	
18.95 km					
DISTANCE		DIRECTION	INFORMATION	DISTANCE REGRESS	
TOTAL	PARTIAL				
3,57	0,47	 11 15.38	CANCHA DE FUTBOL - SALIDA A RUTA 2	30,93	
3,85	0,28	 12 15.10		30,65	
4,20	0,35	 13 14.75		30,30	
4,31	0,11	 14 14.64		30,19	
4,54	0,23	 15 14.41		29,96	

PROXIMA NOTA
PROCH NOTE
NEXT NOTE

0,31



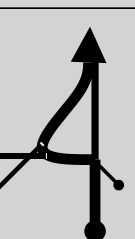
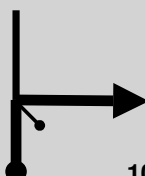

1

From TC		DISTANCE		DAY 1	
To TC		34.50 km		SECTION 1	
SPECIAL STAGE		RECORD		TIME ALLOWED	
		1		min	
		18.95 km		51, 5	
DISTANCE		DIRECTION	INFORMATION	DISTANCE REGRESS	
TOTAL	PARTIAL				
4,85	0,31	 16 14.10		29,65	
5,16	0,31	 17 13.79		29,34	
5,33	0,17	 18 13.62		29,17	
6,01	0,68	 19 12.94		28,49	
6,38	0,37	 20 12.57		28,12	

PROXIMA NOTA
PROCH NOTE
NEXT NOTE

0,52

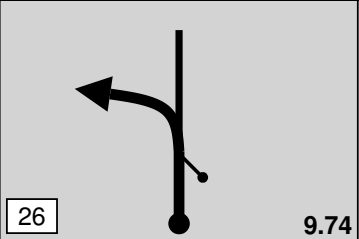
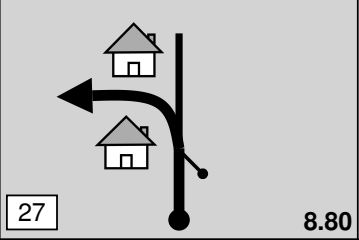
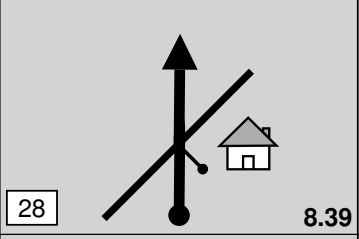
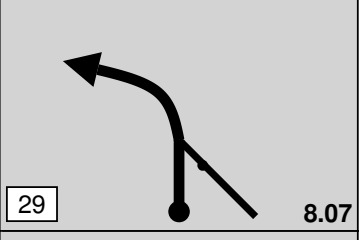
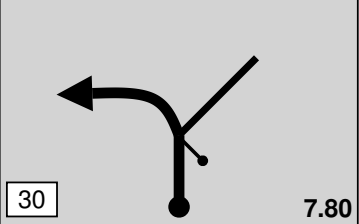
1

From TC		DISTANCE		DAY 1			
To TC		34.50 km		SECTION 1			
SPECIAL STAGE		1		RECORD			
18.95 km		51, 5		TIME ALLOWED			
				min			
DISTANCE		DIRECTION	INFORMATION	DISTANCE REGRESS			
TOTAL	PARTIAL						
6,90	0,52	 21 12.05		27,60			
7,60	0,70	 22 11.35	CHICANA TAMBOR <table border="1"> <tr> <td>S-25° 23.965'</td> </tr> <tr> <td>W-56° 54.690'</td> </tr> <tr> <td>ALT: 170 m</td> </tr> </table>	S-25° 23.965'	W-56° 54.690'	ALT: 170 m	26,90
S-25° 23.965'							
W-56° 54.690'							
ALT: 170 m							
7,82	0,22	 23 11.13		26,68			
8,18	0,36	 24 10.77		26,32			
8,94	0,76	 25 10.01	CANCHA DE VOLEY	25,56			

1

PROXIMA NOTA
PROCH NOTE
NEXT NOTE

0,27

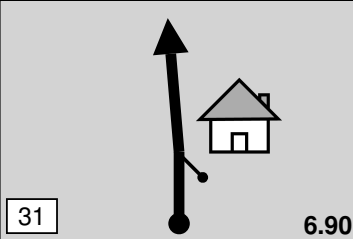
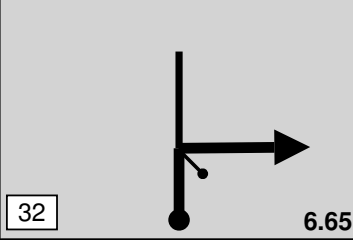
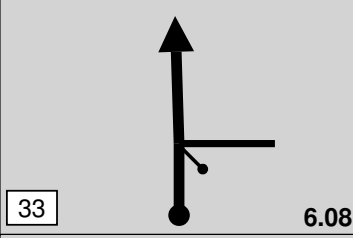
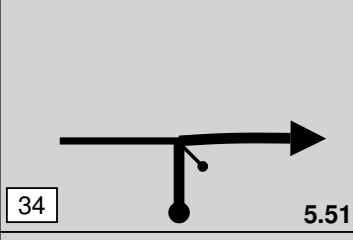
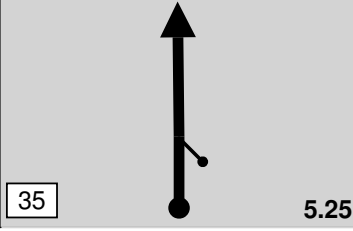
From TC		DISTANCE		DAY 1	
To TC		34.50 km		SECTION 1	
SPECIAL STAGE		1		RECORD	
18.95 km		51, 5		TIME ALLOWED	
				min	
DISTANCE		DIRECTION		INFORMATION	
TOTAL	PARTIAL			DISTANCE REGRESS	
9,21	0,27	26		OASIS	25,29
10,15	0,94	27			24,35
10,56	0,41	28			23,94
10,88	0,32	29			23,62
11,15	0,27	30			23,35

PROXIMA NOTA
PROCH NOTE
NEXT NOTE

0,90

1

From TC	DISTANCE	DAY 1
To TC	34.50 km	SECTION 1
SPECIAL STAGE	RECORD	TIME ALLOWED
1	51, 5	min
18.95 km		

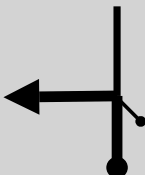


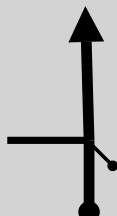

DISTANCE		DIRECTION	INFORMATION	DISTANCE REGRESS
TOTAL	PARTIAL			
12,05	0,90	 31 6.90		22,45
12,30	0,25	 32 6.65		22,20
12,87	0,57	 33 6.08		21,63
13,44	0,57	 34 5.51		21,06
13,70	0,26	 35 5.25	SALTO	20,80

1

PROXIMA NOTA
PROCH NOTE
NEXT NOTE

0,18

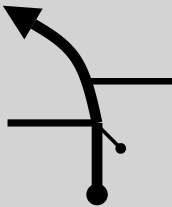
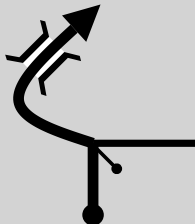
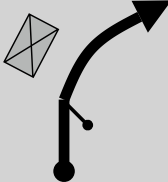
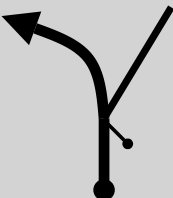
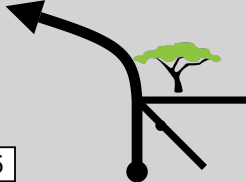
From TC		DISTANCE	DAY 1
To TC		34.50 km	SECTION 1
SPECIAL STAGE		RECORD	TIME ALLOWED
1		51, 5	min
18.95 km			

DISTANCE		DIRECTION	INFORMATION	DISTANCE REGRESS
TOTAL	PARTIAL			
13,88	0,18	 <div style="border: 1px solid black; display: inline-block; padding: 2px;">36</div> 5.07		20,62
14,64	0,76	 <div style="border: 1px solid black; display: inline-block; padding: 2px;">37</div> 4.31	CHICANA TAMBOR <div style="border: 1px solid black; padding: 2px; width: fit-content;"> S-25° 22.968' W-56° 54.157' ALT: 190 m </div>	19,86
15,21	0,57	 <div style="border: 1px solid black; display: inline-block; padding: 2px;">38</div> 3.74	CHICANA NATURAL POR IZQUIERDA <div style="border: 1px solid black; padding: 2px; width: fit-content;"> S-25° 22.660' W-56° 54.195' ALT: 190 m </div>	19,29
15,31	0,10	 <div style="border: 1px solid black; display: inline-block; padding: 2px;">39</div> 3.64		19,19
15,54	0,23	 <div style="border: 1px solid black; display: inline-block; padding: 2px;">40</div> 3.41		18,96

PROXIMA NOTA
PROCH NOTE
NEXT NOTE

0,12

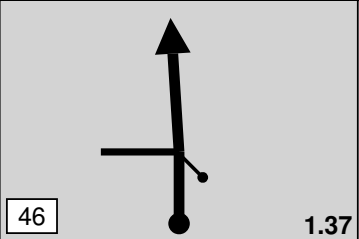
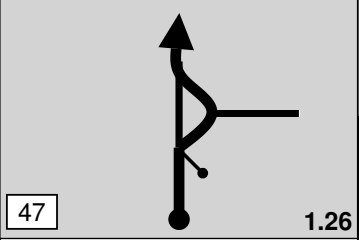

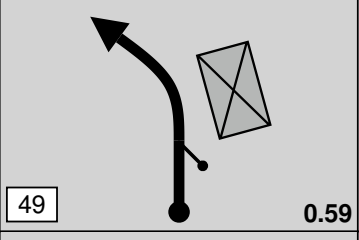
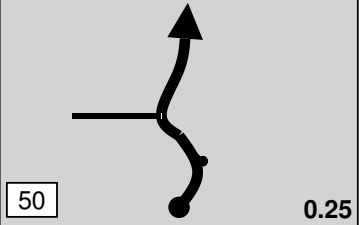
1

From TC		DISTANCE		DAY 1			
To TC		34.50 km		SECTION 1			
SPECIAL STAGE		1		RECORD			
18.95 km		51, 5		TIME ALLOWED			
				min			
DISTANCE		DIRECTION		INFORMATION		DISTANCE REGRESS	
TOTAL	PARTIAL						
15,66	0,12	41		3.29		18,84	1
15,98	0,32	42		2.97		18,52	
16,23	0,25	43		2.72		18,27	
16,38	0,15	44		2.57		18,12	
16,50	0,12	45		2.45		18,00	

PROXIMA NOTA
PROCH NOTE
NEXT NOTE

1,08

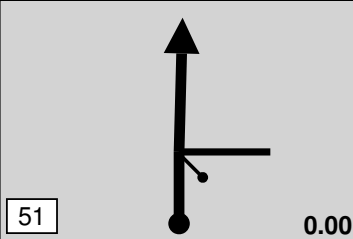

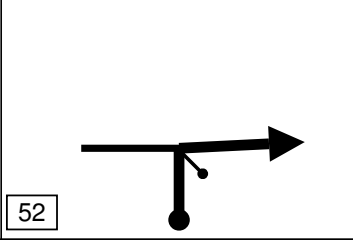

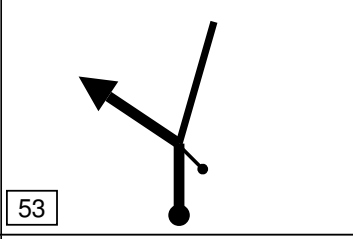
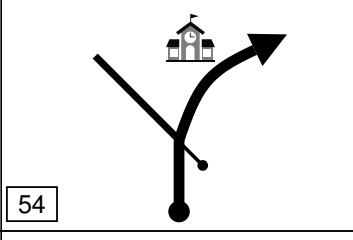
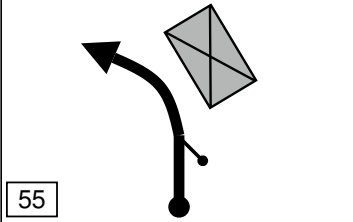
From TC		DISTANCE	DAY 1
To TC		34.50 km	SECTION 1
SPECIAL STAGE		RECORD	TIME ALLOWED
1		51, 5	min
18.95 km			

DISTANCE		DIRECTION	INFORMATION	DISTANCE REGRESS
TOTAL	PARTIAL			
17,58	1,08			16,92
17,69	0,11		<p>CHICANA NATURAL POR DERECHA</p> <p>S-25°21.750' W-56°54.801' ALT: 200 m</p>	16,81
18,05	0,36		<p>CHICANA NATURAL POR DERECHA</p> <p>S-25°21.701' W-56°55.008' ALT: 190 m</p>	16,45
18,36	0,31			16,14
18,70	0,34			15,80

PROXIMA NOTA
PROCH NOTE
NEXT NOTE

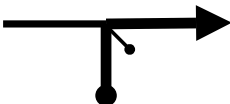

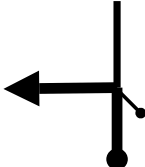

0,25

1

From TC		DISTANCE		DAY 1		
To TC		34.50 km		SECTION 1		
SPECIAL STAGE		1		RECORD		
18.95 km		51, 5		TIME ALLOWED		
		min				
DISTANCE		DIRECTION		INFORMATION		DISTANCE
TOTAL	PARTIAL					REGRESS
18,95	0,25	51		 FPE 1/3/5	15,55	1
			0.00	S-25°21.747' W-56°55.521' ALT: 130 m		
19,45	0,50	52		 STOP SUBE ASFALTO - RUTA A ISLA PUCU	15,05	
				S-25°21.814' W-56°55.806' ALT: 130 m		
20,98	1,53	53		SE DEJA ASFALTO	13,52	
21,91	0,93	54		ESCUELA	12,59	
23,03	1,12	55			11,47	

PROXIMA NOTA
PROCH NOTE
NEXT NOTE

0,67

From TC		DISTANCE		DAY 1		
To TC		34.50 km		SECTION 1		
SPECIAL STAGE		1		RECORD		
18.95 km		51, 5		TIME ALLOWED		
				min		
DISTANCE		DIRECTION		INFORMATION		DISTANCE
TOTAL	PARTIAL					REGRESS
23,70	0,67	<div style="border: 1px solid black; padding: 2px; display: inline-block;">56</div> 		SUBE ASFALTO		10,80
24,15	0,45	<div style="border: 1px solid black; padding: 2px; display: inline-block;">57</div> 				10,35
34,44	10,29	<div style="border: 1px solid black; padding: 2px; display: inline-block;">58</div> 				0,06
34,50	0,06	<div style="border: 1px solid black; padding: 2px; display: inline-block;">59</div> 		H 2/		0,00
				<div style="border: 1px solid black; padding: 2px; display: inline-block;">S-25° 15.248'</div> <div style="border: 1px solid black; padding: 2px; display: inline-block;">W-56° 58.190'</div> <div style="border: 1px solid black; padding: 2px; display: inline-block;">ALT: 140 m</div>		

PROXIMA NOTA
PROCH NOTE
NEXT NOTE





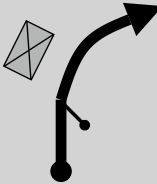


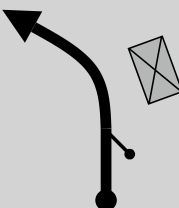
0,00

LARGADA PE2/4



LLEGADA PE2/4

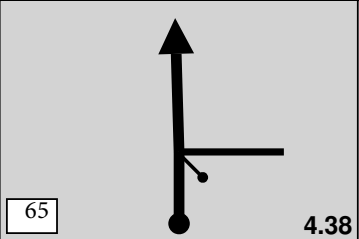
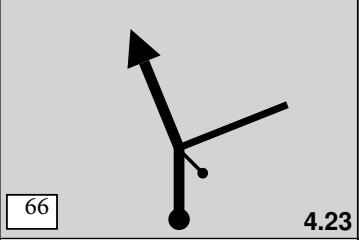
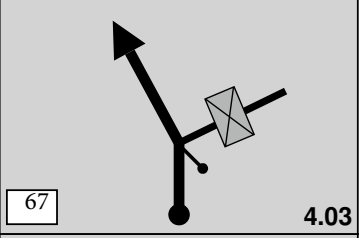
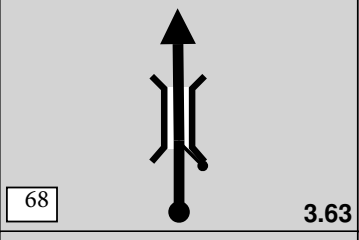
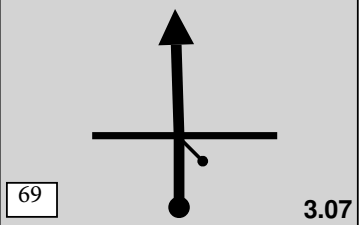


From TC		DISTANCE		DAY 1	
To TC		20.98 km		SECTION 1	
SPECIAL STAGE		2 6.13 km		RECORD 51,12Km/H	
				TIME ALLOWED 25 min	
DISTANCE		DIRECTION	INFORMATION	DISTANCE REGRESS	
TOTAL	PARTIAL				
0,00	0,00	 60 6.13	 H 2/   <div style="border: 1px solid black; padding: 2px; width: fit-content;"> S-25° 15.257' W-56° 58.216' ALT: 140 m </div>	2 20,98	
0,12	0,12	 61 6.01		20,86	
0,37	0,25	 62 5.76		20,61	
0,83	0,46	 63 5.30		20,15	
1,28	0,45	 64 4.85		19,70	

PROXIMA NOTA
PROCH NOTE
NEXT NOTE

0,47

From TC	DISTANCE	DAY 1
To TC	20.98 km	SECTION 1
SPECIAL STAGE	RECORD	TIME ALLOWED
2 6.13 km	51,12Km/H	25 min

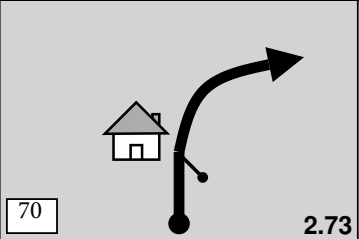
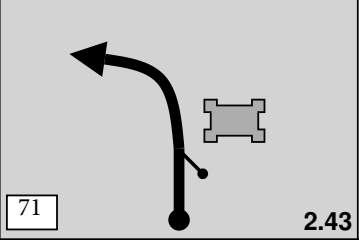
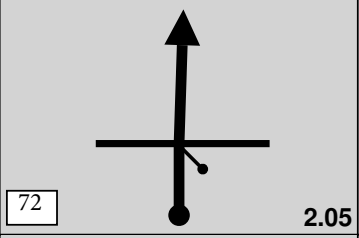
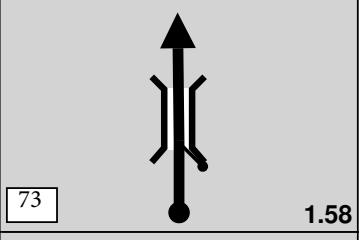
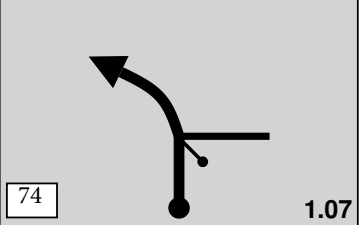
DISTANCE		DIRECTION	INFORMATION	DISTANCE REGRESS
TOTAL	PARTIAL			
1,75	0,47			19,23
1,90	0,15			19,08
2,10	0,20			18,88
2,50	0,40			18,48
3,06	0,56			17,92

2

PROXIMA NOTA
PROCH NOTE
NEXT NOTE

0,34

From TC	DISTANCE	DAY 1
To TC	20.98 km	SECTION 1
SPECIAL STAGE	RECORD	TIME ALLOWED
2 6.13 km	51,12Km/H	25 min

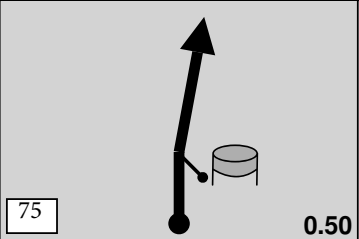
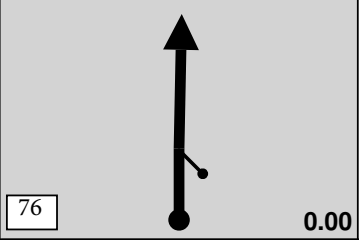

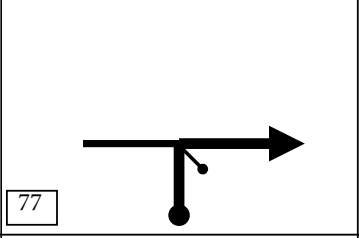


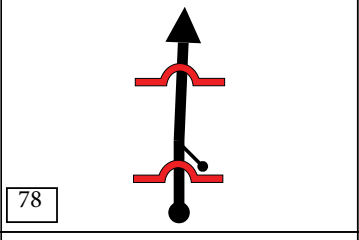
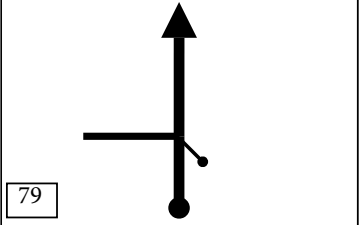
DISTANCE		DIRECTION	INFORMATION	DISTANCE REGRESS
TOTAL	PARTIAL			
3,40	0,34	 70 2.73	RANCHO DON LEANDRO	17,58
3,70	0,30	 71 2.43	OLERIA	17,28
4,08	0,38	 72 2.05		16,90
4,55	0,47	 73 1.58		16,43
5,06	0,51	 74 1.07		15,92

2

PROXIMA NOTA
PROCH NOTE
NEXT NOTE

0,57

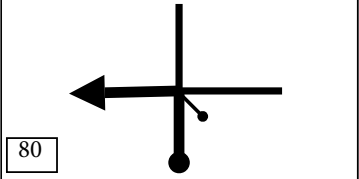
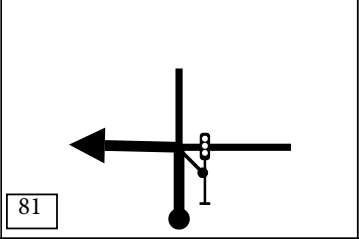
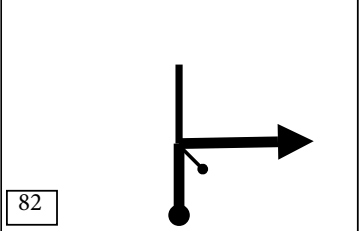
From TC	DISTANCE	DAY 1
To TC	20.98 km	SECTION 1
SPECIAL STAGE	2 RECORD 51,12Km/H	TIME ALLOWED 25 min
	6.13 km	

DISTANCE		DIRECTION	INFORMATION	DISTANCE REGRESS			
TOTAL	PARTIAL						
5,63	0,57		TANQUE DE AGUA	15,35			
6,13	0,50		 FPE2/4 <table border="1"> <tr><td>S-25° 16.778'</td></tr> <tr><td>W-56° 57.965'</td></tr> <tr><td>ALT: 120 m</td></tr> </table>	S-25° 16.778'	W-56° 57.965'	ALT: 120 m	14,85
S-25° 16.778'							
W-56° 57.965'							
ALT: 120 m							
6,80	0,67		 STOP  <table border="1"> <tr><td>S-25° 16.924'</td></tr> <tr><td>W-56° 57.598'</td></tr> <tr><td>ALT: 100 m</td></tr> </table>	S-25° 16.924'	W-56° 57.598'	ALT: 100 m	14,18
S-25° 16.924'							
W-56° 57.598'							
ALT: 100 m							
13,39	6,59			7,59			
13,92	0,53			7,06			

2

PROXIMA NOTA
PROCH NOTE
NEXT NOTE

4,28

From TC		DISTANCE		DAY 1	
To TC		20.98 km		SECTION 1	
SPECIAL STAGE		2		RECORD	
		6.13 km		51,12Km/H	
				TIME ALLOWED	
				25 min	
DISTANCE		DIRECTION	INFORMATION	DISTANCE REGRESS	
TOTAL	PARTIAL				
18,20	4,28		CALLE 25 DE AGOSTO	2,78	
19,03	0,83		SE TOMA INDEPENDENCIA NACIONAL	1,95	
20,80	1,77		SE DEJA RUTA ASFALTO	0,18	
20,98	0,18		INGRESO A PARQUE DE SERVICIOS	0,00	
				S-25°22.820'	
				W-56°56.618'	
				ALT: 0 m	